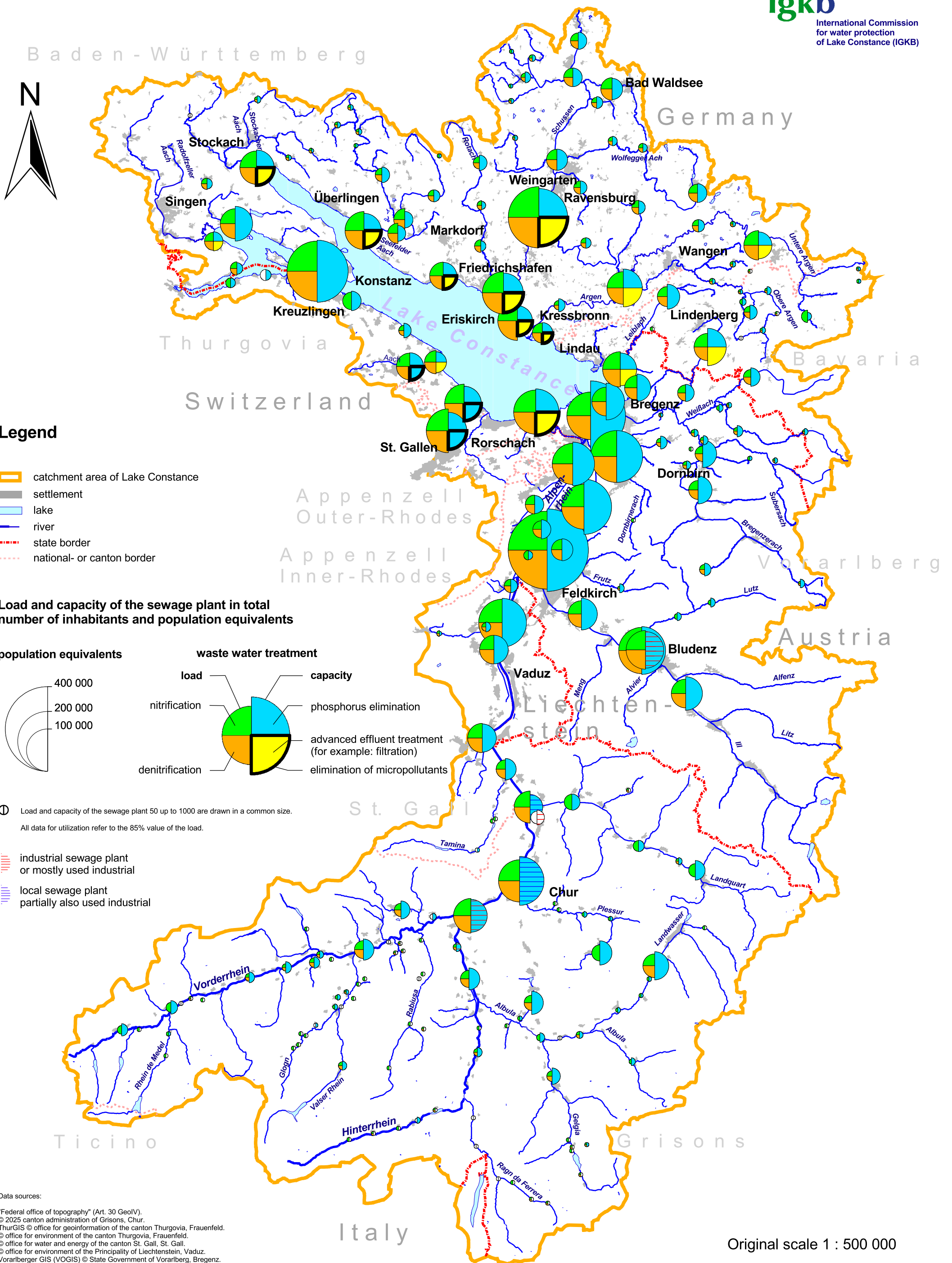








International Commission for water protection of Lake Constance (IGKB) Map of the sewage plants in the catchment area of Lake Constance

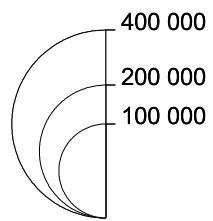


Legend

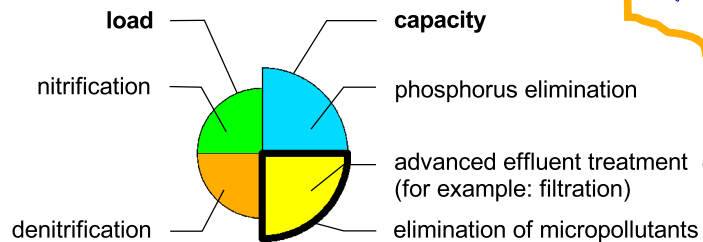
-  catchment area of Lake Constance
-  settlement
-  lake
-  river
-  state border
-  national- or canton border

Load and capacity of the sewage plant in total number of inhabitants and population equivalents



population equivalents



waste water treatment



⊕ Load and capacity of the sewage plant 50 up to 1000 are drawn in a common size.
All data for utilization refer to the 85% value of the load.

-  industrial sewage plant or mostly used industrial
-  local sewage plant partially also used industrial

Data sources:

"Federal office of topography" (Art. 30 GeolV).
© 2025 canton administration of Grisons, Chur.
ThurGIS © office for geoinformation of the canton Thurgovia, Frauenfeld.
© office for environment of the canton Thurgovia, Frauenfeld.
© office for water and energy of the canton St. Gall, St. Gall.
© office for environment of the Principality of Liechtenstein, Vaduz.
Vorarlberger GIS (VOGIS) © State Government of Vorarlberg, Bregenz.
Data from the spatial information and planning system (RIPS) © LUBW Baden-Württemberg, Karlsruhe (www.lubw.baden-wuerttemberg.de).
Basis: Settlement "ATKIS-DLM25 BW" © office for geoinformation and land development Baden-Württemberg, Stuttgart (www.lgl-bw.de) Az.: 2851.9-1/19.
Information system water management of the Bavarian water management administration © GIS-Was, Bavarian national office for environment, Augsburg (www.bayern.de/fu).
ATKIS-25 (Vorstufe) und Vektor-500 Daten © Bavarian office for land surveying, Munich (www.bayern.de/vermessung) Az.: O 1419 VM A-1665/01.
© office for water management Kempten, Kempten.

Water information system of Lake Constance (BOWIS) - 2025. Work and cartography: Dipl.-Ing. (FH) Robert Obad, Institute for Lake Research (ISF), Langenargen.

Original scale 1 : 500 000

10 0 10 kilometres

Status quo of the drawn
working map 01.01.2025